





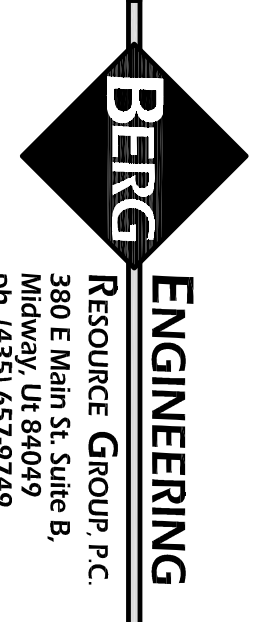
**LEGEND**

 HEBER CITY LIMITS



THIS DOCUMENT IS INCOMPLETE AND IS RELEASED TEMPORARILY NOT INTENDED FOR CONSTRUCTION OR PERMIT PURPOSES.  
 PAUL D. BERG P.E.  
 SERIAL NO. 295995  
 DATE: 14 MAY 2008

KENT DAVIS  
 CENTER CREEK ESTATES  
 AERIAL MAP



DESIGN BY: PDB  
 DRAWN BY: CNB  
 DATE: 14 MAY 2008  
 REV: 1